



TECHNICAL REPORT

Training of Trainers (TOT) of Agricultural Extension Agents and Contact Farmers on the use of *LandInfo* mobile app in Nakuru, Kenya

Bridging Climate Information Gaps to strengthen Capacities for Climate Informed Decision-making

Written by:

Alfred Nyambane and Nicholas Ozor

African Technology Policy Studies Network (ATPS)
The Chancery Building, 8th Floor, Valley Road,
P.O. Box 10081-00100,
Nairobi, Kenya

Emails: executivedirector@atpsnet.org

Date:

November 2017



Table of Contents

| | |
|---|----|
| List of Figures | 1 |
| Executive Summary..... | 2 |
| 1. Introduction | 3 |
| 1.1 Overall goal and objectives | 3 |
| 1.2 Expected Outcomes | 4 |
| 2. Workshop Opening Remarks | 4 |
| 3. Workshop Methodology | 5 |
| 4. Introductions and Expectations | 6 |
| 5. Setting the Context | 7 |
| 5.2 Functions and Operation of the LandInfo mobile app..... | 8 |
| 5.2.1 Description of the LandInfo Mobile App..... | 8 |
| 6. Field Demonstrations of the LandInfo Mobile App..... | 8 |
| 7. Open Forum | 9 |
| 8. Workshop Evaluation..... | 10 |
| 9. Concluding Remarks..... | 13 |
| ANNEXES | 15 |
| ANNEX 1: Workshop Programme Outline..... | 15 |
| ANNEX 2: List of Participants | 16 |

List of Figures

| | |
|---|----|
| Figure 1: Workshop Training Content..... | 10 |
| Figure 2: Response from participants on Training Modalities..... | 11 |
| Figure 3: Response from participants on the use of LandInfo App | 11 |
| Figure 4: Response from participants on the use of LandInfo App | 12 |
| Figure 5: Response from participants on the use of LandInfo App | 12 |

Executive Summary

The African Technology Policy Studies Network (ATPS) successfully organized the *LandInfo* mobile app training workshop for farmers and extension agents at Nakuru Agricultural Training Center in Nakuru County from 8th to 9th November 2017. The workshop brought together a total of 120 participants (extension agents and farmers) from all the sub-counties in Nakuru County to gain knowledge and skills on the use of the *LandInfo* mobile app for the collection of soil and climate information. The workshop aimed at creating awareness about the *LandInfo* mobile app as well as strengthening the technological capacity of extension agents and farmers to generate reliable soil and climatic information that can inform decision-making on sustainable land management and land use planning.

This report provides detailed proceedings of the *LandInfo* mobile app training workshop. The workshop sought to address capacity development needs identified in the national capacity development strategy of Kenya. The strategy recognizes the need to build individual and institutional capacities to take advantage of emerging opportunities in the area of Information and Communication Technologies (ICTs) such as mobile phone technology to accelerate access to and application of reliable information for decision-making on agricultural production, land use planning and climate resilience.

The workshop provided a learning and knowledge exchange platforms for networking and discussion among extension agents and contact farmers on the use of *LandInfo* mobile app to support agricultural production and sustainable land management practices in the County. The training was successful in engaging farmers and extension agents to understand the collection, use and interpretation of climate and soil data, as well as know how to identify the different types of soils and the suitable crops for these soils. Participants at the training workshop were satisfied with capabilities of the *LandInfo* mobile app in providing accurate information on soils and climate. Participants also expressed confidence in the ability of the *LandInfo* mobile technology to contribute positively to the agricultural production and climate resilience in the County.

The training workshop also provided participants with an opportunity to provide feedback that may be useful in improving the features and performance of the app. Through this training workshop, we anticipate that participants especially extension agents will train other extension agents and farmers on how to use the *LandInfo* mobile app to collect soil and climate information and use the information to make important decisions on land management and planning.

1. Introduction

As part of the activities for component two of the Clim-Dev Special Fund (CDSF) project on “Bridging Climate Information Gaps to Strengthen Capacities for Climate Informed Decision-making”, the African Technology Policy Studies Network (ATPS) organized a training of trainers’ (ToT) workshop for extension agents and farmers on the use and application of the *LandInfo* mobile app in Nakuru County, Kenya. The workshop was organized in partnership with the Nakuru County Directorate of Agriculture and it brought together approximately 120 farmers and extension agents from Molo, Njoro, Naivasha, Gilgil, Kuresoi South, Kuresoi North, Subukia, Rongai, Bahati, Nakuru Town West and Nakuru Town East sub-counties. The workshop aimed to build the capacity of participants to acquire knowledge and skills on the use and application of the *LandInfo* mobile app; farmers are able to collect soil and climate information through the use of the app to make farm management decisions. The *LandInfo* mobile app is a product of the Land Potential Knowledge System (LandPKS) project, which was developed through a collaborative effort by the ATPS and the United States Department of Agriculture's Agricultural Research Service (USDA-ARS) and other partners.

This report provides an overview of activities at the training workshop including the expected outcomes of the workshop, and feedbacks from the participants. The workshop was designed to address capacity development needs identified in Kenya’s national capacity development strategies by contributing to the development of individual and institutional capacities to gain knowledge and skills in the application of the *LandInfo* mobile technology so as to generate useful data and information that can effectively inform decisions at different levels to improve agricultural productivity, sustainable land management and climate change resilience. The workshop aligns with the Climate for Development in Africa Program (ClimDev-Africa), which aims to address the problem of lack of reliable climate information required for decision-making at all levels, bridge the gap between climate services and national development priorities and lastly, to establish a continuous flow of climate information between providers and users.

The training workshop responds to the growing concerns in many African countries on the need to rethink about current land use mechanisms, and to devise innovative measures that will ensure that the available land under agricultural production becomes more productive, sustainable and resilient to the impacts of climate change. It is now evident that efforts to increase agricultural productivity will not only come from land expansion and conversion, but rather the generation of accurate, robust, and timely information and knowledge of land potential will be key in supporting decision-making for sustainable land management and improved agricultural production.

1.1 Overall goal and objectives

The workshop aimed to build the capacity of agricultural extension agents and farmers on the use and application of the *LandInfo* app for the collection of valuable information (climatic and soil) so as to improve agricultural productivity. Specifically, the workshop:

- Introduced participants to the underlying principles of the *LandInfo* mobile app including the biophysical characteristics of soils, vegetation and the concept of land potential;
- Informed participants about the different features, components and characteristics of the *LandInfo* mobile app as well as the operation of the mobile app for data collection;

- Undertook participatory field demonstrations of *LandInfo* app with participants at a selected site and;
- Guided farmers on how to identify different soil types, their crop suitability and appropriate land management practices needed to contribute to improved agricultural productivity, sustainable land management, and climate change resilience.

1.2 Expected Outcomes

The expected outcomes for the training workshop were:

- Participants to deepen their knowledge of the biophysical characteristics of soils, vegetation and land potentials;
- Participants to gain knowledge of the *LandInfo* mobile app operation and its application in the field;
- Participants to utilize knowledge to make informed decisions on land use planning and farm management to sustainably increase agricultural productivity;
- Participants to have open access to the *LandInfo* mobile app at any time and anywhere;
- Participants to instantaneously access the best available information and interpret it in the context of local socio-economic conditions and local values, including crop preferences for a particular farm location; and
- Participants to contribute to future app improvement by providing valuable feedback to the app

2. Workshop Opening Remarks

Mr Fredrick Ochieng Owino gave an opening remark on behalf of the County Directorate of Agriculture, Mrs Grace Kirui. He welcomed all participants to the training workshop and encouraged them to engage meaningfully in the workshop. He expressed confidence in the potential of the *LandInfo* mobile app to assist farmers in Nakuru County through the provision of accurate soil and climate information for effective decision-making in agriculture, land-use and climate change adaptation. He also thanked the ATPS team for visiting Nakuru County to train farmers and extension officers on the use of the app and lastly, he encouraged participants to share the knowledge and skills acquired from the training workshop with their colleagues.

Dr. Nicholas Ozor, ATPS Executive Director also welcomed all participants to the workshop. He expressed delight at the commitment and interest shown by participants to learn about the innovative *LandInfo* mobile app. He was optimistic that the adoption and use of the *LandInfo* mobile app can significantly contribute to improved agricultural productivity and climate change resilience by providing reliable information on soil and climate which can support decisions on sustainable land management practices. He also introduced ATPS a trans-disciplinary network of researchers, policymakers, private sector actors and civil society actors who promote the generation, dissemination and use of Science, Technology and Innovation (STI) for African development, environmental sustainability and global inclusion.

In his concluding remarks, he informed participants that ATPS is excited to be working with the County Directorate of Agriculture to share the *LandInfo* mobile app with both officials and people of

the Nakuru County. He emphasised that the ATPS will continue to improve the understanding and functioning of STI policy research and policymaking processes and systems to strengthen capabilities, social responses, and governance of STI-led sustainable development in Africa.



Mr. Fredrick Owino addressing participants during the LandInfo Mobile app Training Workshop

3. Workshop Methodology

The workshop employed a participatory approach that consisted of classroom presentations, discussions and field demonstrations. Two training workshops were organized with each workshop accommodating about 60 participants. This was to ensure maximum engagement through discussions and interactions among participants as well as with the facilitators. The workshop entailed both theoretical and practical learnings that allowed participants to gain both theoretical and practical understanding of the *LandInfo* mobile app. **(See ANNEX 1 for the workshop programme outline)**. As part of the training package, a training guide containing step-by-step instructions on the functionality of the *LandInfo* mobile app was provided for the participants.



A cross-sectional view of participants who attended the workshop training

4. Introductions and Expectations

The introductory format allowed participants to pair-up to know more about each other and their expectations for the workshop as well as introduce each other to other participants. Participants were asked to state their expectations for the training workshop however some went ahead to state their acreage of land and also the current problems they were facing with their farmland which include: crop infestation by pests, problems in marketing their farm produce and exploitation by middlemen, effects of climate change particularly hailstones which destroy crops and, fluctuating market prices of crop products and fertilizers amongst others.

Participants listed the following as some of the expectations they hoped to realize from attending the training workshop:

- i) To gain knowledge on the *LandInfo* App and understand its practical applicability.
- ii) To know the availability and accessibility of the *LandInfo* mobile App to farmers and Extension agents.
- iii) How to use the *LandInfo* app to mitigate the effects of crop infestation and climate change.
- iv) To know how they can use the *LandInfo* app to improve their agricultural productivity.
- v) To acquire knowledge about the new technology and share it out with other farmers and extension agents as well as advise farmers on good agricultural practices.
- vi) To know the importance, relevance and benefits (socio-economic) of the *LandInfo* app to farmers, extension agents and other agriculture stakeholders.
- vii) To acquire knowledge on how they can assist farmers in the region.
- viii) To know more about the geographical coverage of the *LandInfo* mobile app (is it available country-wide).
- ix) To gain insights into how the *LandInfo* mobile app can predict rainfall patterns.
- x) To know if the *LandInfo* mobile app can be used as an information management tool.
- xi) To gain knowledge about the potential of *LandInfo* mobile app in order to enhance the agricultural value chain in terms of increased market access for farmers' produce and job creation for women and youth.

5. Setting the Context

Prospects for Agricultural Productivity and Introduction to the LandInfo mobile app – By Dr. Nicholas Ozor, ATPS Executive Director

Agricultural output in Africa is slowly diminishing because of the low application of science, technology and innovation in Africa. The African population is currently at 1.1 billion and majority of farmers still use traditional crude systems and the percentage of land degradation and soil erosion is high hence the result of low yields from the farm. The agricultural sector has also suffered due to food price volatility, weak extension systems, poor infrastructure, conflicts, climate change impacts and inadequate policies and poor implementation of existing ones. According to Foresight Africa 2016 report, *Banking on agriculture for Africa's future* about 200 million hectares in Sub-Saharan Africa is uncultivated yet the continent is full of abundant resources and an energetic youth population. In order to increase food production in the coming fifteen years to feed Africa's growing population, food production must increase by over 60%.

This scenario raises pertinent questions including:-

1. Why is it that the tree that produces paper grows freely in Zambia but Finland is the World's leading producer of paper?
2. Why is Nigeria the leading producer of cassava in the world but a major importer of starch?
3. Why is the population of farmers in Africa high and yet we cannot feed ourselves?

The answer to all these questions is the poor application of science, technology and innovation; African farmers need to use new technology such as improved seeds, modern irrigation technologies, increase yields and add value to raw agricultural products. Fortunately, advances in technology and internet access in Africa are paving way for new innovative and technological tools that promote agricultural development to enhance food security and support rural livelihoods through the provision of vital information on crop prices, market value-chain solutions, and crop insurance, among others.



Dr. Nicholas Ozor, ATPS Executive Director doing his presentation on the prospects for agricultural productivity and an introduction to the LandInfo mobile app

5.2 Functions and Operation of the LandInfo mobile app

By Dr. Ernest Acheampong, Senior Research Officer, ATPS

5.2.1 Description of the LandInfo Mobile App

The *LandInfo* App is a mobile technology application produced from the Land Potential Knowledge System (LandPKS). The App allows individuals and organizations to use a smart mobile phone to determine land potential at a specific location based on local and global knowledge and information about the potential of similar types of land (i.e. land with similar climate, soils and topography). The *LandInfo* App currently operates on google android and iOS platforms, connected to a more sophisticated web tools that can be accessed via personal computers and linked with other decision tools.

Tapping into recent advances in cloud computing, digital soil mapping, Global Positioning System (GPS) enabled camera phones, the *LandInfo* mobile app allows users to enter point-specific information about soil texture, topography and easily observable soil properties and in turn obtain site-specific data including temperature, rainfall, estimated amount of water the soil can store for plants, and growing season length. The *LandInfo* mobile app can be downloaded at a google play store or iTunes store. It functions on both android and iOS platforms. Participants were taken through each interface of the app and how it functions.



Dr. Ernest Acheampong leads a presentation on the functionality of the LandInfo mobile app

6. Field Demonstrations of the LandInfo Mobile App

After the theoretical exposition of the *LandInfo* mobile app, there were field demonstrations on how the app works. This practical session provided a better understanding of how the app can be used in the collection of soil and climatic information. Participants were taken through the process of using the *LandInfo* mobile app to collect information from the field. Field data was captured into the *LandInfo* mobile app in following ways:

- Through an observational assessment of the land cover type, use, slope, slope shape, the occurrence of soil erosion, runoff and soil conditions.

- Up to 1 meter pit was excavated to identify the different layers and types of soil layers by examining the soil texture at different depths. Soil testing was done at different layers of 10 cm intervals (starting from 0-10 cm) from the top level soil to the bottom of the pit, soil texture analysis involved basic actions on soil texture analysis following a set of leading questions (with video tutorials incorporated in the app) that guide users on how to form a soil ball and make soil ribbons. By following instructions and prompts on the app, participants were able to test the physical characteristics of the soil and determine the type of the soil at different soil layers.
- Geo-referenced photographs are taken to serve as benchmarks for future monitoring.
- Based on the available information on soil generated by the *LandInfo* mobile app, a soil-crop matrix developed by the ATPS is used to assist farmers and extension agents to match the identified soil texture type with the most suitable crops.



Mr. Alfred Nyambane, ATPS Research Officer leads participants in the field demonstrations

7. Open Forum

In the open forum session, participants were given an opportunity to comment, ask questions and critique the content of the *LandInfo* mobile app presentations.

A participant asked whether the *LandInfo* mobile app results are accurate. In response, the ATPS indicated that soil and climate information provided by the app has a high level of accuracy and reliability. The app taps into a well synthesized climate data that extends to over 100 years from reliable global, regional and national sources providing a robust database that assures reliability and accuracy of the information derived from the app.

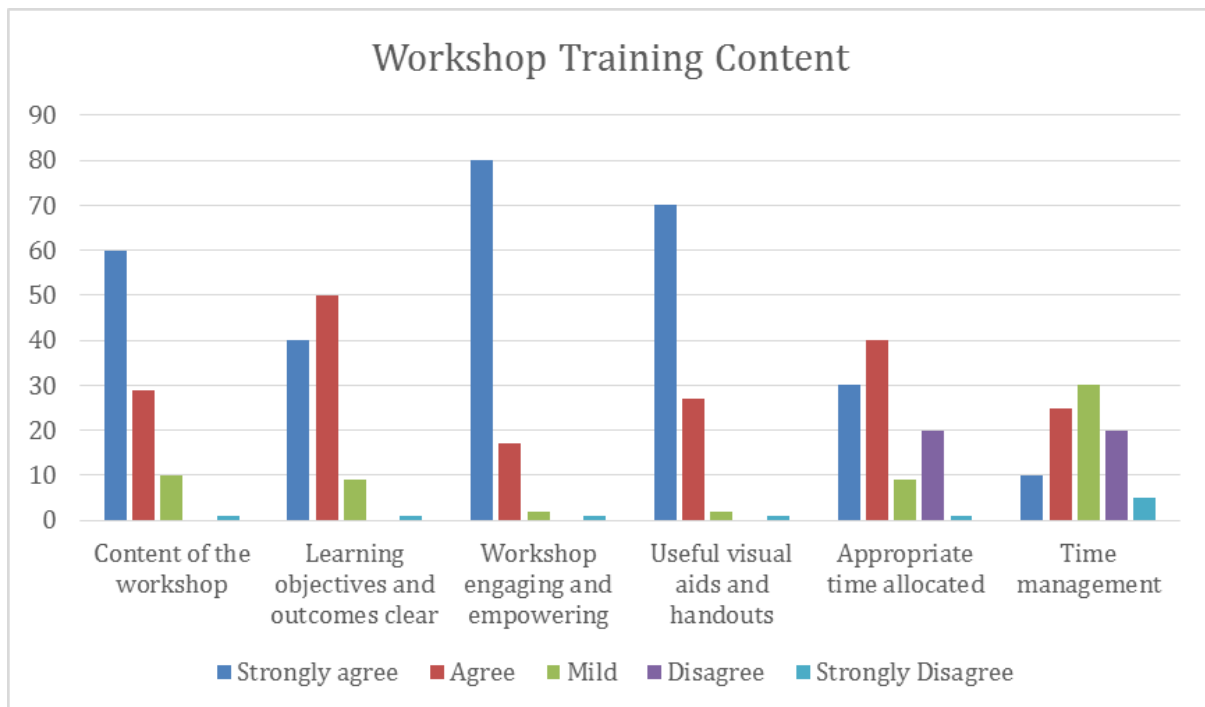
Another participant asked if he has a 50 acre of land, will he have to subdivide land and conduct different tests using the *LandInfo* mobile app. The ATPS team reiterated the importance of subdividing the plot into different segments and conducting multiple test to distinguish the different

types of soils on a plot. This is essential due to the likelihood of high variations in soil characteristics on a piece of land.

8. Workshop Evaluation

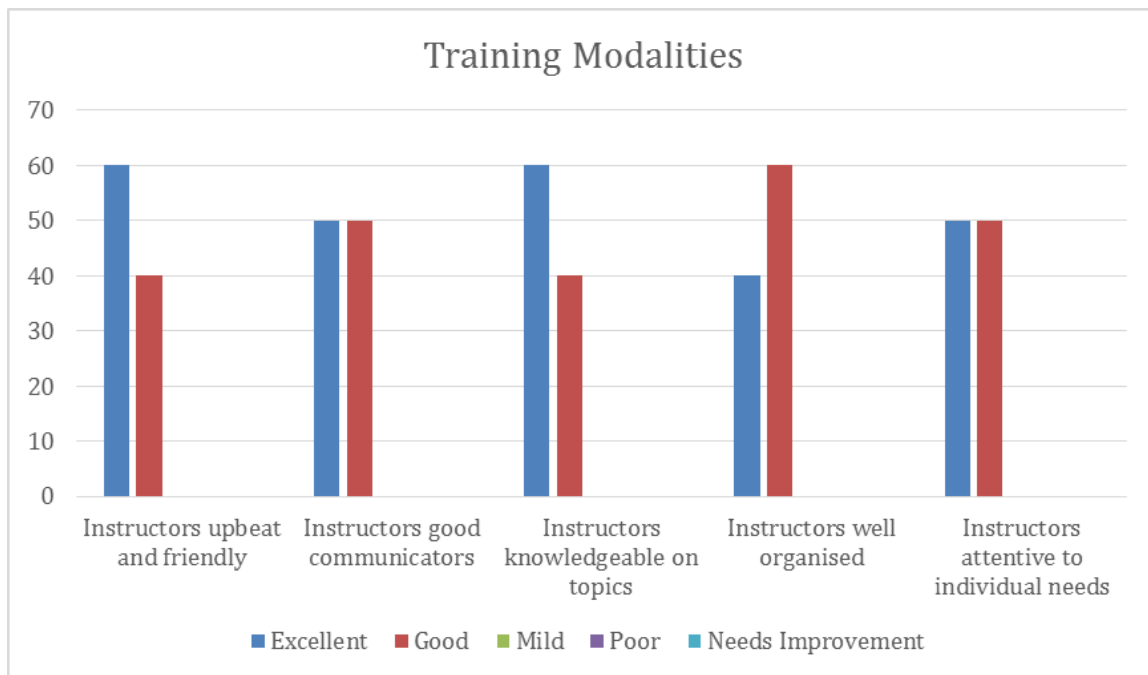
At the end of the training workshop, participants were provided with an evaluation form to give their opinions about the content of the training workshop and the skills and knowledge they have acquired. Overall, participants were satisfied with the content of the workshop and recommended that the training should be extended for two days for effective delivery of the content. Majority of the participants were of the view that the app should be upgraded to test the soil pH while others were of the opinion that the training should be done at the sub-county level so as to reach more farmers and extension agents. Other views of the participants are expressed in figures 1, 2, 3, 4 and 5.

Figure 1: Workshop Training Content



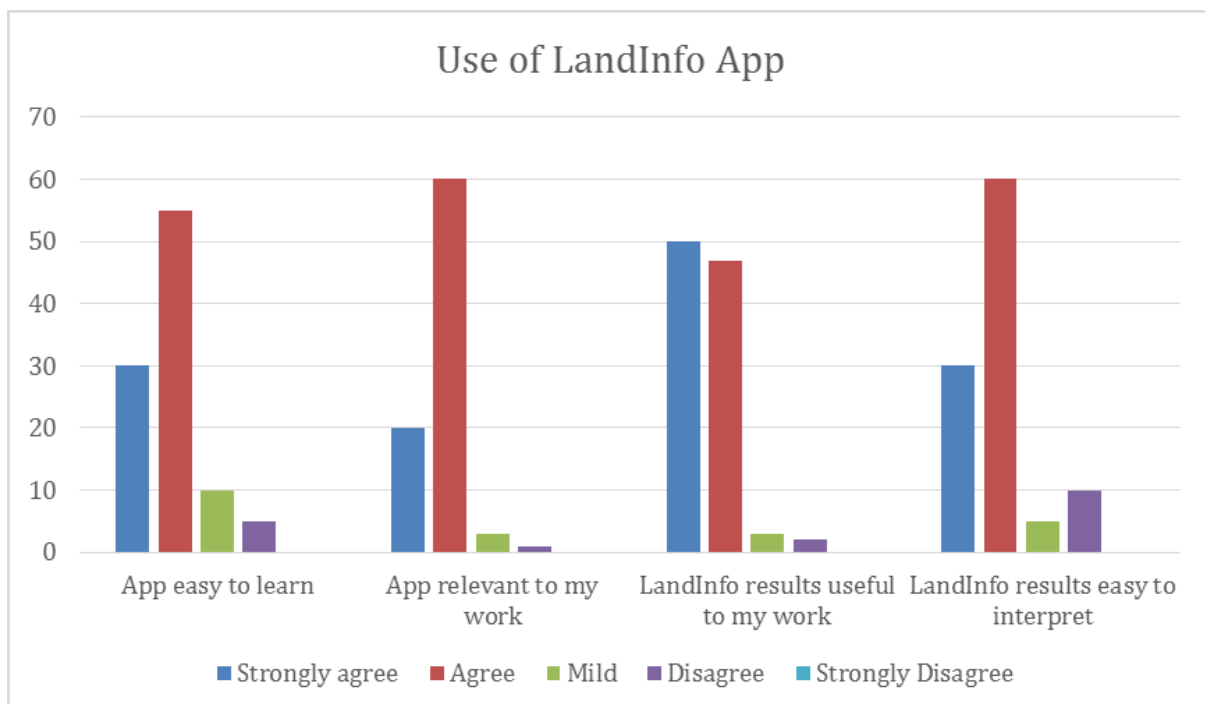
In figure 1, majority of the participants agreed that workshop’s objective and outcomes were clear. Participant’s strongly agreed that the workshop was engaging and the ATPS team had provided useful visual aids and handouts to facilitate their understanding of the *LandInfo* mobile app. Some participants were of the view that the time allocated for the workshop was not enough and it should be extended to cover two days. On the issue of time management, participants commended the team from ATPS for effectively delivering the training on time.

Figure 2: Response from participants on Training Modalities



In figure 2, participants unanimously agreed that the workshop instructors were good communicators, well knowledgeable and well organized in facilitating the workshop and also on the presentations they made. Participants commended the ATPS team for their willingness to solve their individual needs in regards to the use of the *LandInfo* app.

Figure 3: Response from participants on the use of LandInfo App



In figure 3, a large proportion of participants agreed that the *LandInfo* app is easy to learn and the results easy to interpret. Most participants also agreed that the app is relevant to their work and only a small proportion of the participants felt it was not relevant to their work.

Figure 4: Response from participants on the use of LandInfo App

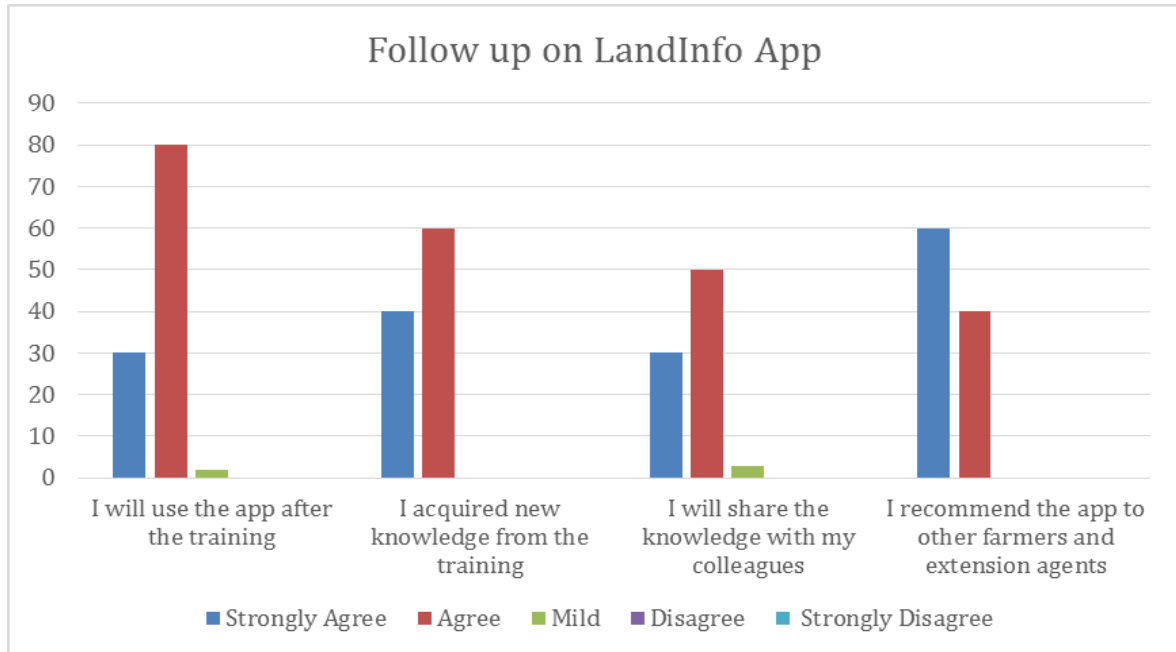
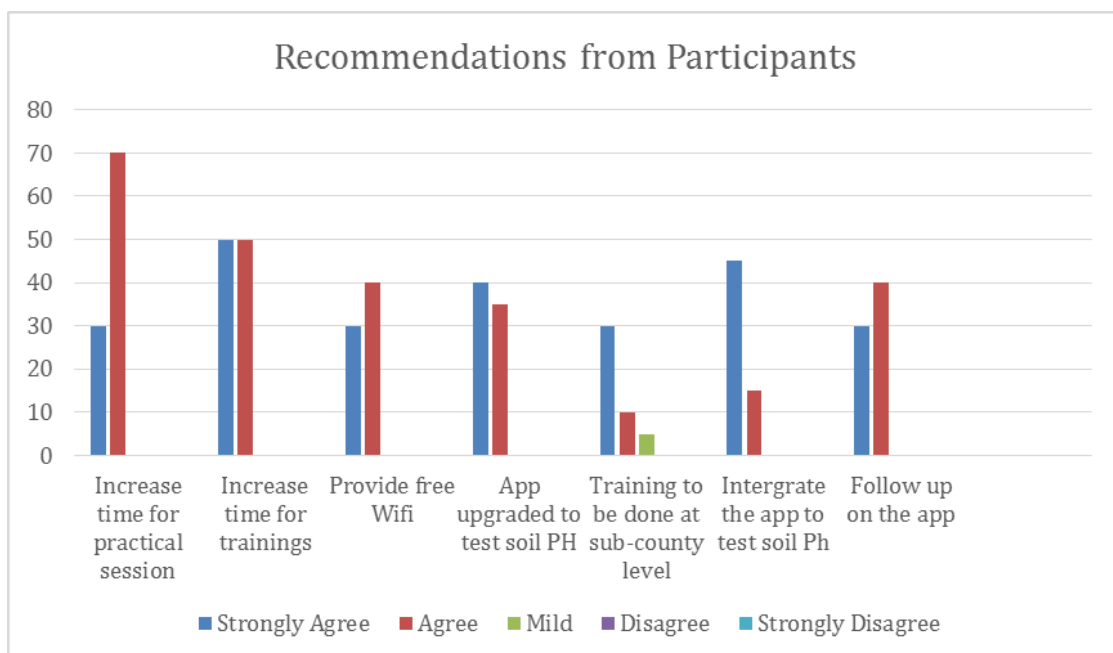


Figure 4, shows that majority of the participants admitted that they had acquired new knowledge from the training workshop, which they will share with their colleagues and other farmers. A major portion of the participants were optimistic about the capabilities of the app, stating that they will continue using the app after the workshop and also recommend it's usage to other farmers and extension agents.

Figure 5: Response from participants on the use of LandInfo App



In figure 5, a significant proportion of participants were of the view that the trainers should increase the time allocated for the field demonstrations. Some participants recommended that more time should be allocated for the entire training due to its relevance and for farmers to be well acquainted with the app. Some participants recommended that the *LandInfo* app should be upgraded to add soil pH testing feature. Some participants proposed that the training should be done at sub-county level to reach out to more farmers and extension agents while some participants suggested that the ATPS team should follow up on the usage of the *LandInfo* app in Nakuru County.

9. Concluding Remarks

The increasing role and contribution of mobile phone-based technology towards the transformation of the agricultural sector cannot be underestimated. In this report, we have documented the proceedings of the *LandInfo* training workshop, organized by the ATPS in collaboration with the Nakuru County Directorate of Agriculture. Overall, participants showed positive response to the workshop and embraced the *LandInfo* mobile app as a valuable tool that can significantly impact on the County's agricultural production and land use management. As a community-driven tool, the feedbacks and responses received from the participants will be vital in informing the future upgrade of the app. The ATPS will continue to monitor the progress of the adoption and use of the *LandInfo* mobile app in the Nakuru County by engaging with the different stakeholders, including agricultural officials and farmers at the county and sub-counties.



Participants who attended the LandInfo Mobile App Training on Day One



Participants who attended the LandInfo Mobile App Training on Day Two

ANNEXES

ANNEX 1: Workshop Programme Outline

LANDINFO TRAINING AND SENSITIZATION WORKSHOP 8-9 November 2017 PROGRAMME OUTLINE

| | |
|----------------------|---|
| 08:00 – 08:30 | Registration |
| 08:30 – 09:00 | Opening and Welcoming Remarks <ul style="list-style-type: none">• County Director of Agriculture, Nakuru• Dr. Nicholas Ozor - Executive Director, ATPS |
| 09:00 – 09:20 | Introductions Teasers and Expectations from Participants |
| 09:20 – 09:45 | Setting the Stage and Context <ul style="list-style-type: none">• Introduction and objective to the training workshop• Activities and expected outcomes• Overview of the <i>LandInfo</i>, uses and prospects for agricultural productivity |
| 09:45 – 10:00 | HEALTH BREAK |
| 10:00 – 12:00 | Introducing the <i>LandInfo</i> App Principles underlying the LandInfo app <ul style="list-style-type: none">• Functions and features of LandInfo App• How to use the LandInfo App |
| 12:00 – 13:00 | LUNCH |
| 13:00 – 15:30 | Field Demonstration of LandInfo App |
| 15:30 – 16:00 | Feedbacks, Responses and Comments |

ANNEX 2: List of Participants



DAY ONE
8/11/17

USDA
ARS

County Government
of Nakuru

LIST OF PARTICIPANTS
ATPS LANDINFO MOBILE APP TRAINING
NAKURU ATC, 8 - 9 NOVEMBER 2017

8/11/17

| | NAME | ORGANIZATION | PHONE NUMBER | SIGNATURE |
|-----|--|------------------------|--------------|-------------|
| 1. | FRED KINYANJI GATHERI | MOALF | 0720801346 | [Signature] |
| 2. | JOEL K. TONU | MOALF | 0721799096 | [Signature] |
| 3. | STANLEY K. KOECH | MOALF | 0721167915 | [Signature] |
| 4. | WELDON NGETO | MOALF | 0702156304 | [Signature] |
| 5. | ANTHONY NDUNGU | MOALF | 0703356821 | [Signature] |
| 6. | EDWARD ^{W. CHENET} CHENET | MOALF | 0722769394 | [Signature] |
| 7. | STANLEY ^{KIBET} KIBET ROTICH | MOALF | 0720223164 | [Signature] |
| 8. | STANLEY MUIKIA RIMUNGI | MOALF | 0727899182 | [Signature] |
| 9. | STEPHEN KARANJA KAMUKIA | MOALF | 0725695706 | [Signature] |
| 10. | LIVINGSTONE JUMA NDIEMA | MOALF | 0710564025 | [Signature] |
| 11. | PAMELA ATIENO OCHOLA | MOALF | 0722665249 | [Signature] |
| 12. | Venerah Wangeli | Biovision Africa Trust | 0727168770 | [Signature] |
| 13. | Hellie Kambui | Biovision Africa Trust | 0703360100 | [Signature] |
| 14. | Francis Mwangi | Biovision Africa Trust | 0729089911 | [Signature] |
| 15. | JOSEPH MURAGU KAMAU | FARMER (SIRIKWA WARD) | 0718980919 | [Signature] |
| 16. | STEPHEN C. WAINAINA | MOALF | 0726813743 | [Signature] |
| 17. | HELEN W. KIARIE | MOALF | 0727455530 | [Signature] |



African Forum
for Agricultural
Advisory Services
Knowledge & Novelty
for Africa's Livelihoods



LIST OF PARTICIPANTS
ATPS LANDINFO MOBILE APP TRAINING
NAKURU ATC, 8 - 9 NOVEMBER 2017

| | NAME | ORGANIZATION | PHONE NUMBER | SIGNATURE |
|-----|---------------------------|------------------------|--------------|-----------|
| 18. | GACHERU S KIMANI | Fmr Kingiro - (KCEPE) | 0722554316 | |
| 19. | Ezekiel Isaha | Farmer Baurat | 0722796382 | |
| 20. | SIMON KIPTOO BII | WAE0 KIPTAGICH (MOA) | 0720342727 | |
| 21. | SAMWEL K. CHERUIYOT | FARMER KIPTAGICH | 0710911871 | |
| 22. | MIKE IKURUI CHERUWOS | WAE0-TINET | 0720877383 | |
| 23. | RAYMOND KIKEMAI CHERUIYOT | AMAL FARMER | 0723931505 | |
| 24. | JOSEPH KIPKEMAI BETI | TINET FARMER | 0722786269 | |
| 25. | CHARLES NJUGUNA MURANE | MOALF | 0722347059 | |
| 26. | WILSON KIPKORIR NGENO | MOALF | 0724593060 | |
| 27. | FREDRICK OCHIENG DWINDO | MOALF - HQ | 0710467777 | |
| 28. | EUNICE MURUGHI SHURI | | 0724712101 | |
| 29. | KISEMEI MWANDUKA | MOALF - BAHATI | 0711953634 | |
| 30. | WAITIKI KARIUKI | MOALF - KABAZI-SUBUKIA | 0721635203 | |
| 31. | MARY A. N. OKALLO | MOALF - NAKURU WEST | 0725571779 | |
| 32. | RHADIJA ZAMZAM MUHAMUD | MOALF - NAKURU WEST | 0722752767 | |
| 33. | ELISAH C. KIPKORIR | FARMER KAPKURUS | 0722812278 | |



African Forum
for Agricultural
Advisory Services
Knowledge & Novelty
for Africa's Livelihoods



LIST OF PARTICIPANTS
ATPS LANDINFO MOBILE APP TRAINING
NAKURU ATC, 8 - 9 NOVEMBER 2017

| | NAME | ORGANIZATION | PHONE NUMBER | SIGNATURE |
|-----|------------------------|--|--------------|-----------|
| 34. | SANDI BERNH KITUYI | MOALF | 0722443970 | Sandhi |
| 35. | RUTH MUTI MUTIE | MOALF | 0722394709 | Ruth |
| 36. | DAVID M. WANGICA | MOALF | 0725942091 | David |
| 37. | MARY MANCHAMA MAKORI | MOALF | 0728168846 | Mary |
| 38. | RAHAB NGUIE | MOALF | 0722601628 | Rahab |
| 39. | JAMES MWANGI MUBUNA | MOALF | 0724775325 | James |
| 40. | SAMUEL MAINA WACHARA | MOALF | 0728679202 | Samuel |
| 41. | JOHN KAMUTO KICHURE | MOALF | 0727296766 | John |
| 42. | SUSAN WAUSI YEGO | MOALF | 0721283548 | Susan |
| 43. | ANTHONY MURAGE Mwangi | Nykariso Kcep farmers base self help group | 0726132934 | Anthony |
| 44. | JUDITH TACUMI | MOALF | 072521312 | Judith |
| 45. | FRANCIS KIMANI | MOALF | 0720324510 | Francis |
| 46. | MARY NYANDIA MURAKI | MOALF | 0721615636 | Mary |
| 47. | JULIUS MUGO MWANGI | MOALF | 0723760795 | Julius |
| 48. | George Kipathic Ngugi | MOALF | 0721870883 | George |
| 49. | BEATRICE WATETU MURAMA | MOALF | 0720782742 | Beatrice |
| 50. | BERNARD MURFIRA GUTU | MOALF | 0722915874 | Bernard |



LIST OF PARTICIPANTS
ATPS LANDINFO MOBILE APP TRAINING
NAKURU ATC, 8 - 9 NOVEMBER 2017

| | NAME | ORGANIZATION | PHONE NUMBER | SIGNATURE |
|-----|---------------------------|------------------------------|----------------|-----------------|
| 51. | Paul Joel Kiyanji Muchiri | District Agricultural Office | 072 0215215718 | <i>Muchiri</i> |
| 52. | Christine Makenyo Akengo | Market Enumerator | 0722408154 | <i>CA</i> |
| 53. | FAITH WANYAGA MWAH | MINISTRY OF AGRICULTURE | 0720329184 | <i>W Faith</i> |
| 54. | GEORGET KAMUATI CHEPKWONY | FARMER - KAMARA WARA | 0722964837 | <i>Georget</i> |
| 55. | JAMES MURAGE MWAH | MINISTRY OF AGRICULTURE | 0723973210 | <i>James</i> |
| 56. | John Thuku | Videography/ Photography | 0721134898 | <i>John</i> |
| 57. | Oscar Malele | " " | 0718769398 | <i>Oscar</i> |
| 58. | Sammy Ngatia | " " | 0716916413 | <i>Sammy</i> |
| 59. | Sharon Anyango | ATPS | 0722720674 | <i>Sharon</i> |
| 60. | Ernest Acheampang | ATPS | 0705343711 | <i>Ernest</i> |
| 61. | Peter Ochi | ATPS | 0720-118746 | <i>Peter</i> |
| 62. | FLORENCE NYAWIRA NGIRI | MINISTRY OF AGRICULTURE | 0727466694 | <i>Florence</i> |
| 63. | Simon Mungai Kimani | Habitini (Bahati) | 0722552682 | <i>Simon</i> |
| 64. | Bahab Wanjiku Mbugus | Farmer Nakuru East Mbagani | 0718291527 | <i>Bahab</i> |
| 65. | PAUL K. KIARIE | MOALF - NJORO | 0722153424 | <i>Paul</i> |
| 66. | Tabitha Nambui Kwira | Muguga baranabas | 0741684372 | <i>Tabitha</i> |
| 67. | THERESSA WANJIKU NGIRI | Muguga Food Security | 0722498216 | <i>Theresa</i> |
| 68. | REV WILLY K TUET | Farmer Rep NJoro sub County | 0724202716 | <i>Willy</i> |
| 69. | DR NICHOLAS OZOR | ATPS | 0715161928 | <i>Nicholas</i> |



African Forum
for Agricultural
Advisory Services
Knowledge & Novelty
for Africa's Livelihoods



DAY TWO
9/11/17

LIST OF PARTICIPANTS
ATPS LANDINFO MOBILE APP TRAINING
NAKURU ATC, 8 - 9 NOVEMBER 2017

9/11/17

| | NAME | ORGANIZATION | PHONE NUMBER | SIGNATURE |
|-----|---------------------------|---|--------------|-----------|
| 1. | MOSES MURAGE WAKAHORA | MIN. OF AGRICULTURE (NAIVASHA) (NAKURU) | 0724664385 | |
| 2. | JACKSON KABUNYI WACHIRA | MOA - GILGIL | 0724-700271 | |
| 3. | JANE M. NJEHIA | MOA - NAIVASHA | 0723714247 | |
| 4. | Elizabeth W. GURONGO | GILGIL - FARMER | 0725799187 | |
| 5. | JULIAN BUNDI KOROI | GILGIL - FARMER | 0727130330 | |
| 6. | GRACE NJOKI WAMBUNU | MOA - GILGIL | 0722653652 | |
| 7. | ANGELINE K. KITUKU | MOA - GILGIL | 0722477317 | |
| 8. | PETER G. ITHINDU MACHARIA | NAIVASHA NAIVASHA | 0729267448 | |
| 9. | ELIJAH IKAMURI THATHI | NAIVASHA/HELL'S GATE | 0725565708 | |
| 10. | KARINKI SIMON WATHAKA | GILGIL | 0720844946 | |
| 11. | PATRICK MUKUNA MBURU | ITHINDU NAIVASHA - FARMER | 0724152368 | |
| 12. | MARY SOPHIA NJAGE | M.O.A NAIVASHA | 0720896725 | |
| 13. | PATRICK NJOROGE KINYANSUI | MOA NAIVASHA | 0722676858 | |
| 14. | FAITH WANJIRU MAINA | M.O.A NAIVASHA | 0721535312 | |
| 15. | JOSEPH KINTUA GATURUKU | M.O.A. GILGIL | 0721777552 | |
| 16. | MONICAH NJERI NG'ETHE | M.O.A. NAIVASHA | 0720310067 | |
| 17. | MARY GACHOKI GICHERU | MOA NAIVASHA | 0720588831 | |



LIST OF PARTICIPANTS
ATPS LANDINFO MOBILE APP TRAINING
NAKURU ATC, 8 - 9 NOVEMBER 2017

| | NAME | ORGANIZATION | PHONE NUMBER | SIGNATURE |
|-----|----------------------------|---------------------------------|--------------|-----------|
| 18. | JAMMY MBEAU MBEAU | MIN OF AGR - NAIWASHA | 0714497505 | |
| 19. | ALBERT KABUTY KABUGI | MIN. OF AGRIC - GILGIL | 0722967466 | |
| 20. | PAUL NDUATI MACHARIA | FARMER - GILGIL | 0722583198 | |
| 21. | EDITH JEROP TANUI | MIN. OF AGRIC - RONGAI | 0719749570 | |
| 22. | BEATRICE NJAMBI KARITHI | MIN OF AGRIC NAIWASHA | 0721641354 | |
| 23. | CLEMENTINE JEPYEGON TANUI | MIN. OF AGRIC - RONGAI | 0727706720 | |
| 24. | BENSON KIPKORIR OTUO | FARMER | 0728689082 | |
| 25. | AMOS KIPRONO SANG SANG | MIN OF Agriculture - Rongai | 0723463780 | |
| 26. | NELSON K. MWANGI | MIN OF AGRICULTURE | 0721227022 | |
| 27. | PHILIP NGOK | NAKURU COUNTY YOUTH BUNGEE FARM | 0721273661 | |
| 28. | BESTON KIPRONICH TIOO | MIN OF AGRIC. RONGAI | 0717407345 | |
| 29. | DOMINIC KIPKOECH KIPCHUMBA | MIN OF AGRIC | 0716057329 | |
| 30. | HOSEAH KIPIANGAT MOECH | FARMER | 0727222530 | |
| 31. | NAOMI NGERIDO MURUKU | MIN OF AGRIC RONGAI | 0725789083 | |
| 32. | CHARLES KIPRONO NGERICH | FARMER | 0726788537 | |
| 33. | Alex Kiprotich | MOALF - EMBURUANI - NIZ | 0725701189 | |



African Forum
for Agricultural
Advisory Services
Knowledge & Novelty
for Africa's Livelihoods



County Government
of Nakuru



LIST OF PARTICIPANTS
ATPS LANDINFO MOBILE APP TRAINING
NAKURU ATC, 8 - 9 NOVEMBER 2017

| | NAME | ORGANIZATION | PHONE NUMBER | SIGNATURE |
|-----|------------------------|--------------|--------------|-----------|
| 34. | PETER TEME WAMBU | M.O.A MOLO. | 0726 287459 | |
| 35. | JOAN RHEBAT KOSKEI | M.O.A. MOLO | 0724 042145 | |
| 36. | GLADYS WANJIKU WAMBUGU | MOA NAKURU | 0723 727267 | |
| 37. | Silvia Mburugu | KEFAAS | 0720 991070 | |
| 38. | FREDRICK D.O. DWINO | MOALF HQ | 0710 4677 77 | |
| 39. | Sharon Anyango | ATRS | 0722720674 | |
| 40. | Peter Chelie | ATPS | 0720-425746 | |
| 41. | Alfred Nyambane | ATPS | 0713 709 775 | |
| 42. | Ernest Acheampang | ATPS | 0705 343711 | |
| 43. | DR. NICHOLAS OZOR | ATPS | 0713161928 | |
| 44. | | | | |
| 45. | | | | |
| 46. | | | | |
| 47. | | | | |
| 48. | | | | |
| 49. | | | | |
| 50. | | | | |